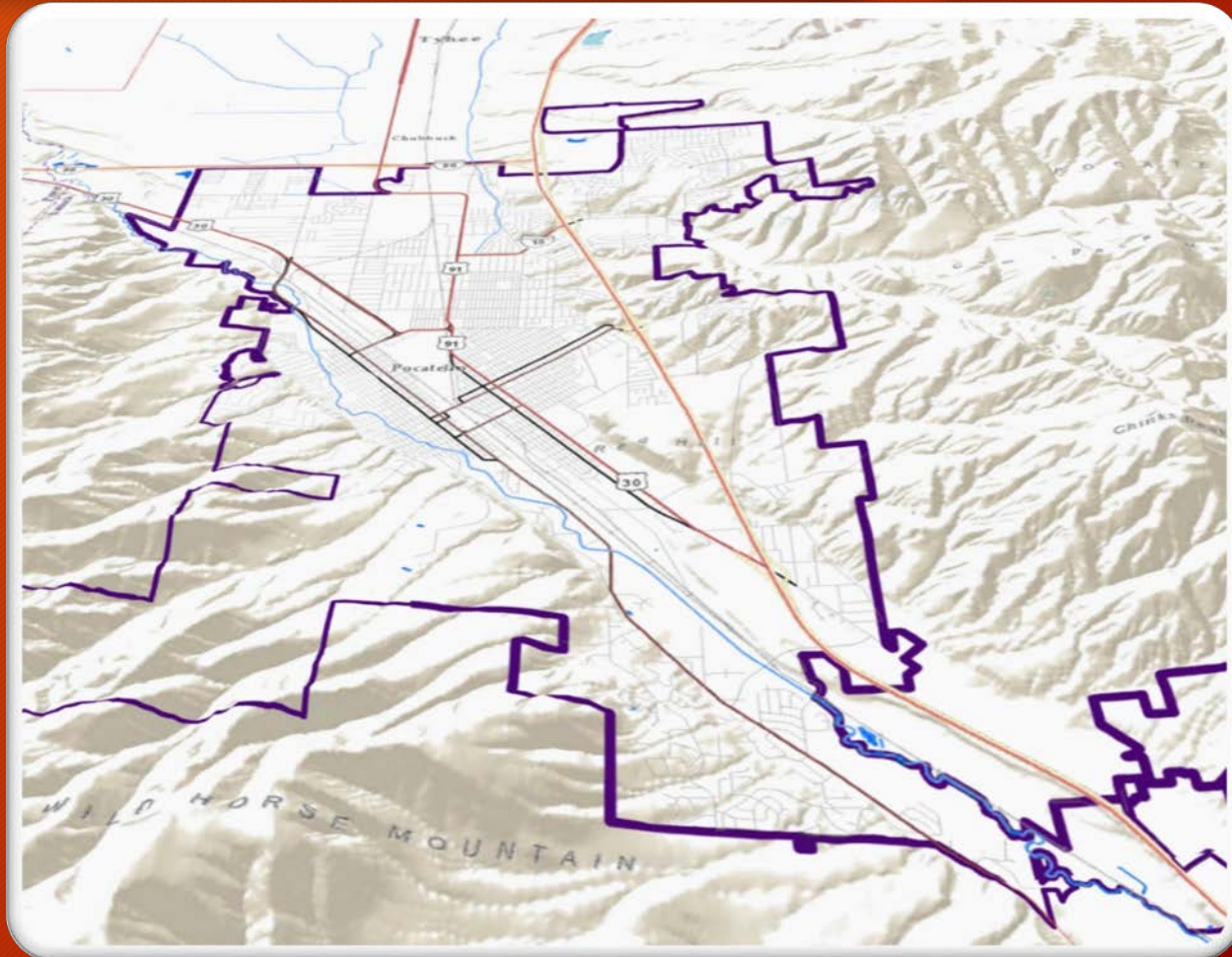


CITY OF POCA TELLO
GIS DEPARTMENT
BUDGET DEVELOPMENT
FY 2020

Services Provided

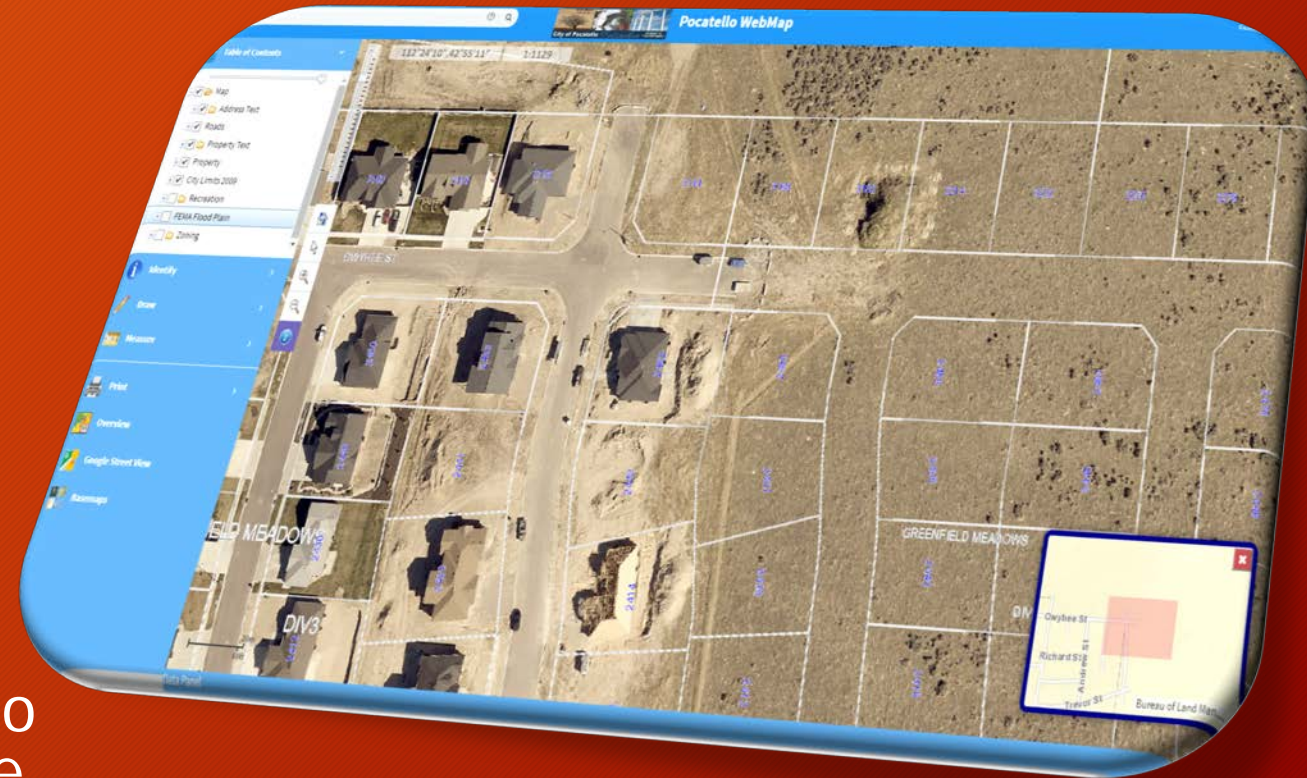
Geographic Information Systems (GIS)

- Employees - 1 GIS Coordinator
- Provide a platform to promote actionable information to help facilitate informed decisions.
- Manage & Maintain the Citywide Geographical Information System
 - Hardware, software
 - Incorporating new data
 - Provides spatial data
 - GIS support for city projects & Consultants
 - Aerial flights, Lidar
 - Training
 - Identify New applications
- Provides real-time spatial data in both desktop and mobile access.



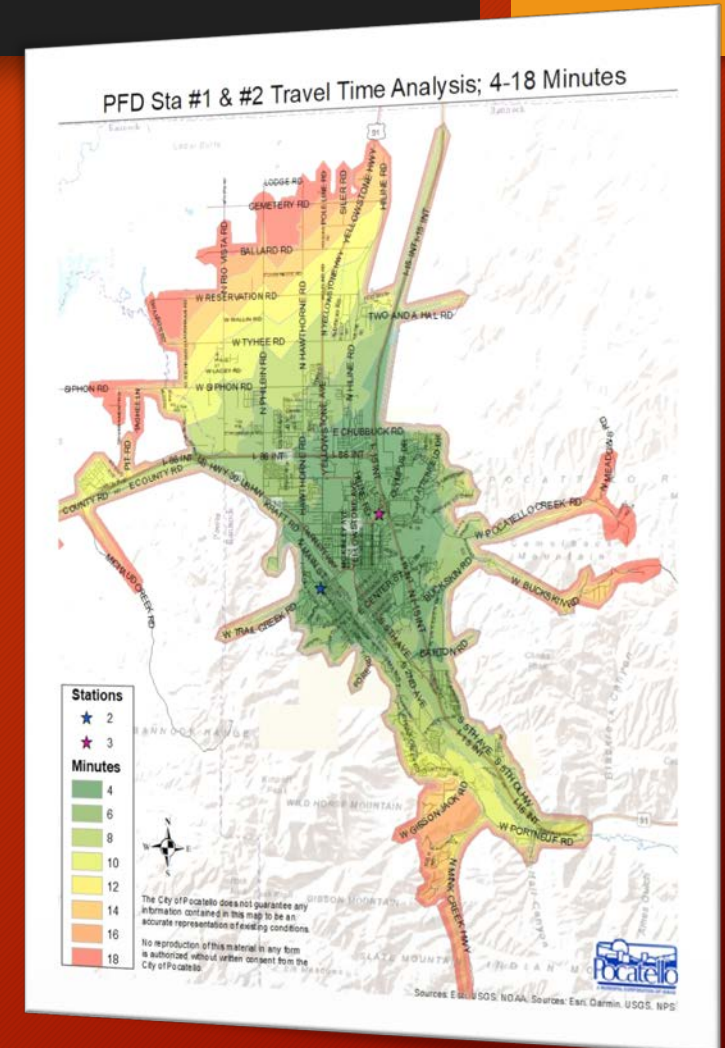
Services Provided Geographic Information Systems (GIS)

- Maintain infrastructure for GIS Infrastructure Management System and data base servers.
- 2020 Census
- Yearly Boundary Annexation Survey (BAS)
- Provides the general public access to appropriate spatial data in an online format.



Services Provided Geographic Information Systems (GIS)

- Provides geospatial analysis to City departments including analysis for PFD response time maps, new zoning application, E911 zones, etc.
- Update mobile applications for cell phones and tablets.
- Mapping Services
 - Web page support
 - City wide map support



Budget Comparison - Personnel Geographic Information Systems (GIS)

Graphic Information Systems	Budgeted FY19	Budgeted FY20	\$ Difference	% Difference	
Personnel (wages, all types)	\$117,422	\$58,546	-\$58,876	-50.14%	
Benefits, Medical	\$18,511	\$0	-\$18,511	-100.00%	
Benefits, Other	\$20,386	\$14,822	-\$5,564	-27.29%	-\$82,951

GIS Engineering	Budgeted FY19	Budgeted FY20	\$ Difference	% Difference
Labor / Operating Split				
Labor (wages + all benefits)	\$156,319	\$73,368	-\$82,951	-53.07%
% of budget to labor	65.42%	47.03%		
Remainder (operating & capital)	\$82,644	\$82,644	\$0	0.00%
Employees	Budgeted FY19	Budgeted FY20	Difference	% change
Full Time	1	1	0	

Budget Comparison - Operating Geographic Information Systems (GIS)

Graphic Information Systems	Budgeted FY19	Budgeted FY20	\$ Difference	% Difference	
Supplies	\$17,650	\$17,650	\$0	0.00%	
Professional Services	\$26,220	\$26,220	\$0	0.00%	
Repair Services	\$22,300	\$22,300	\$0	0.00%	
Utilities	\$0	\$0	\$0		
Property Services	\$0	\$0	\$0		
Purchased Services	\$3,150	\$3,150	\$0	0.00%	
Loans	\$0	\$0	\$0		
Capital Outlay	\$0	\$0	\$0		
Debt Service	\$0	\$0	\$0		\$0

Budget Authority Increase Request Geographic Information Systems (GIS)

- No increases requested for FY20

Proposed Fee Increases Geographic Information Systems (GIS)

- No request for fee increases in FY20.

Questions/Concerns/Comments

